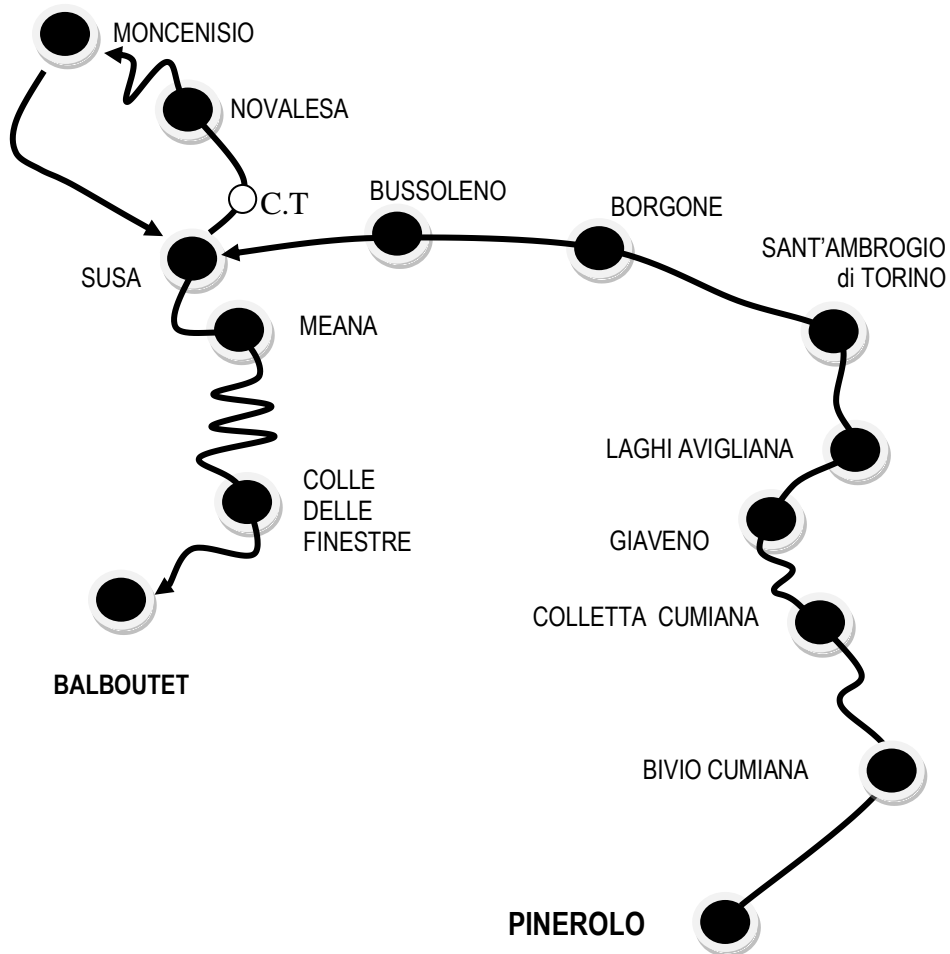

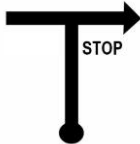











# GRAN CIRCUITO DEL SESTRIERE 2018

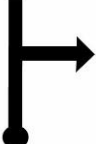





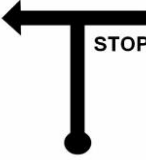
Stage 1 Sat, 07 July Km 0,0 – 122,370 Average speed 30 Km/h	Pinerolo CO1, PA1, PA2	Km 122,370
	Balboutet CO2, PA3, PA4	4h 14' 44"









**Before you start please check that you have your numbered vest and banner, time card and suitable clothing. Thank you. Enjoy the ride!**

N°	Total KM	Tulip	Directions	Partial
1	0,000		Pinerolo Skating Rink: exit Left and keep left of parking lot	0,350
2	0,350		Right, dir. Underpass	0,300
3	0,650		1st exit , dir. Torino, Avigliana	1,500
4	2,150		3rd exit dir. Torino, Avigliana	7,800
5	9,950		10th roundabout: 2nd exit, dir. Cumiana	4,000
6	13,950		Cumiana (Marketplace) : keep Right on via Umberto 1°, then via Berti, dir. Giaveno	3,940

N°	Total KM	Tulip	Directions	Partial
7	17,890		Colletta di Cumiana, alt. 621 mt.	4,900
8	22,790		Giaveno (centre): through double roundabout: dir. Avigliana, Susa on SP 190 (dangerous potholes before leaving town)	1,000
9	23,790		2nd exit , dir. Bardonecchia A32, Avigliana	4,560
10	28,350		Lake Avigliana, turn back at roundabout, dir. Giaveno	0,240
11	28,590		Right, into via Monginevro (hotels and restaurants) (changes to via Grignetto)	3,020

Nº	Total KM	Tulip	Directions	Partial
12	31,610		Right, into via Prole, dir. Torino, Susa	0,590
13	32,200		Left, into viale Mareschi (industrial district). Potholes and traffic bumps!	1,420
14	33,620		Left at traffic lights, into corso Moncenisio. Stay on SS 25 (NOT SS24!), dir. Borgone, Bussoleno, Susa	29,100
15	62,720		Past Susa, right into SP 210 dir., Venaus, Novalesa. STOP for CT	6,300
16	69,020		Novalesa: Left on bridge, dir. Moncenisio	6,900
17	75,920		Moncenisio: Left dir. Susa into SP 212, (good spot for photo )	5,100
18	81,020		Left downhill, into SS 25 dir. Susa	11,800

N°	Total KM	Tulip	Directions	Partial
19	92,820		Susa: Right into via Mazzini (becomes via Montegrappa), dir. Centro, Monginevro	0,630
20	93,450		Left, dir. Avigliana, Torino into SP 24 NB: No petrol station for 40 kms	1,200
21	94,650		Keep Right, dir. Meana, Colle delle Finestre ( SP 172 )	1,410
22	96,060		Keep Left after underpass, dir. Colle delle Finestre	17,300
23	113,360	Colle delle Finestre (photo!): continue downhill		2,410
24	115,770		Keep Right on tarmac (SP 173)	1,900
25	117,670		Pian dell'Alpe, keep Left on tarmac	4,700
26	122,370	Balboutet: Refreshments - CO2, PA3, PA4		

# GRAN CIRCUITO DEL SESTRIERE 2018

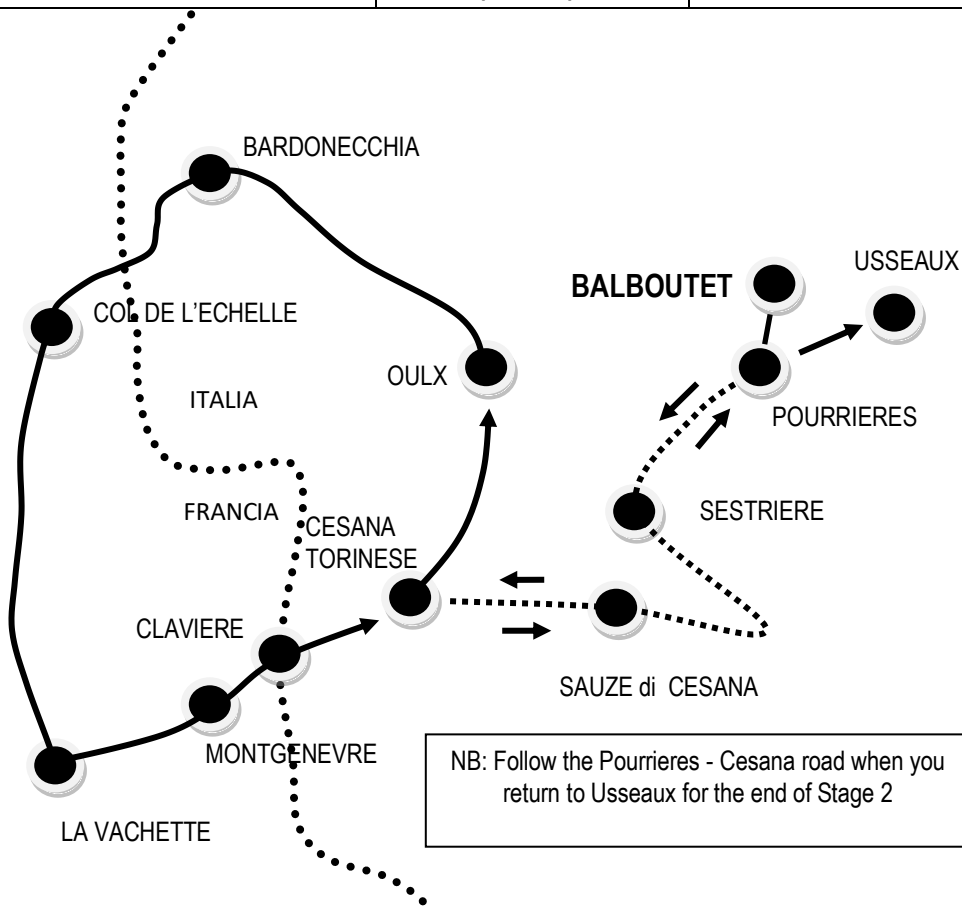
Stage 2  
 Saturday 7th July  
 Km 122,370 – 257,125  
 Average speed 30 km/h


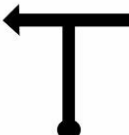




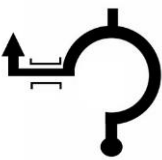
Balboutet  
 CO2, PA3, PA4


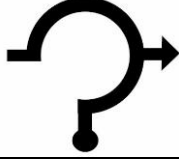
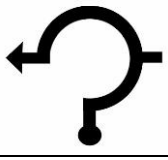
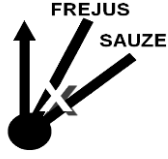


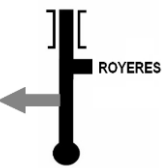
Km 134,755

Usseaux  
 CO3, PA5, PA6


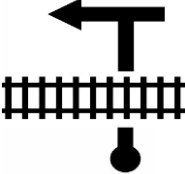




4h 37' 23"







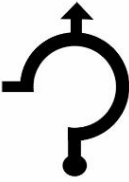


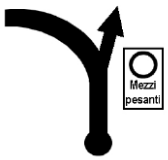
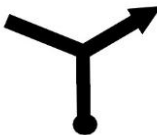

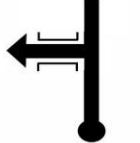

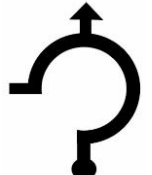

N°	Total KM	Tulip	Directions	Partial
1	0,000		Exit No-stop zone Left, uphill	0,170
2	0,170		STOP (no sign!) Left into via Monte Orsiera (slow down at tight bend after 1000mt)	2,700
3	2,870		Right, dir. Prigelato, Sestriere on SP 23 R	16,500
4	19,370		Sestriere (town centre), turn back at 2nd roundabout , turn Right, dir. underpass	0,650
5	20,020		Villaggio Olimpico, 2nd exit dir. Bousson on SP 215	11,900
6	31,920		Cesana, 1st roundabout 2nd exit , on SP 215	0,300
7	32,220		Cesana : 2nd exit , cross bridge dir. Parcheggio, turn Right into viale Bouvier	0,750



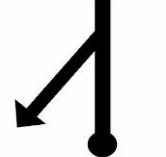
N°	Total KM	Tulip	Directions	Partial
8	32,970		Cross via Roma (traffic free zone): SLOW	0,280
9	33,250		1st exit dir. Torino, Autostrade	0,270
10	33,520		2nd exit dir. Torino, autostrade	8,800
11	42,320		SS 24 splits into three lanes: keep Left dir. Oulx Centro	1,400
12	43,720		Oulx (town centre): 3 <sup>rd</sup> exit dir. Bardonecchia on SS 335	1,200
13	44,920		STOP after the underpass. Left, dir. Bardonecchia	7,800
14	52,720		Before the road-block at Royeres, turn left onto dirt track. STOP for CT then dir. Bardonecchia	1,450



N°	Total KM	Tulip	Directions	Partial
15	54,170		At the beginning of the Fort Bramafam road, keep straight ahead on tarmac road	0,050
16	54,220		Stop ( no sign ! ) , right on SS335	1,300
17	55,520		Bardonecchia: Left dir. Melezet, Colle della Scala. No petrol station for 70 km	0,470
18	55,990		2nd exit dir. Melezet, Colle della Scala into viale della Vittoria	1,140
19	57,130		2nd roundabout, 2nd exit on SP 216	2,400
20	59,530		Frazione Melezet, cross Bailey Bridge	2,300

N°	Total KM	Tulip	Directions	Partial
21	61,830		Loc. Barrage, keep Left, dir. Nevache, Col de l'Echelle	5,900
22	67,730		Col de l'Echelle	3,000
23	70,730		Left, dir. Plampinet, Briancon	13,900
24	84,630		La Vachette: Left dir. Turin, Montgenevre into RN94	9,200
25	93,830		Mongenèvre: exit tunnel, slow down at the Police Nationale checkpoint, dir. Cesana	1,050
26	94,880		Claviere: keep Right (no tunnel) on via Claviere, dir. Cesana	1,290
27	96,170		1st exit, dir. Cesana, Torino	4,700

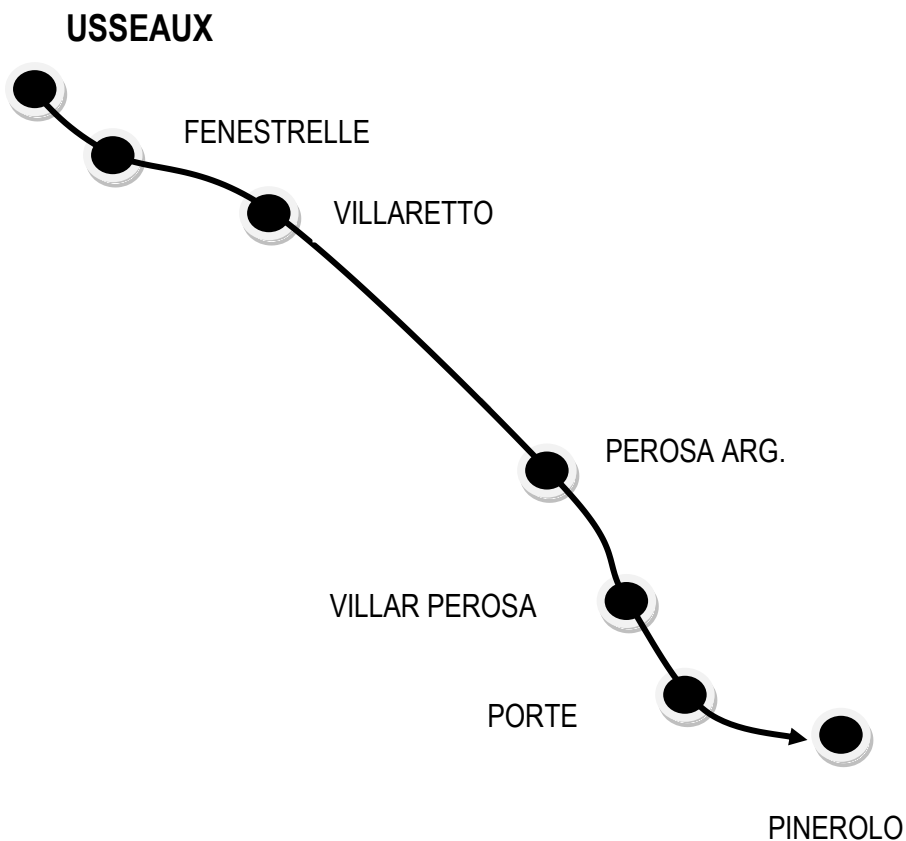
N°	Total KM	Tulip	Directions	Partial
28	100,870		Before entering Cesana, keep Right downhill on via Roma (NO Autostrade!)	0,400
29	101,270		Keep Right at beginning of cobblestones, on via Sant'Antonio	0,150
30	101,420		Right at STOP into viale Senatore Bouvier	0,700
31	102,120		Turn Left over bridge (Tutte le direzioni)	0,070
32	102,190		1st exit, dir. Saze di Cesana, Sestriere	0,300
33	102,490		1st exit, dir. Sestriere, Sauze	11,840
34	114,330		Sestriere : Villaggio Olimpico, 2nd exit	0,690


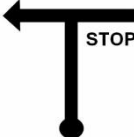




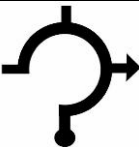
N°	Total KM	Tulip	Directions	Partial
35	115,020		Right, dir Torino, Pinerolo into SP23R	18,335
36	133,355		Turn uphill Left, dir. Usseaux into via al Lago	1,400
37	134,755		Usseaux: at the via Gran Serin car park turn Left into via dei Forti. STOP for controls and refreshments. <b>Follow parking directions.</b>	



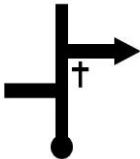


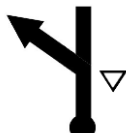

# GRAN CIRCUITO DEL SESTRIERE 2018


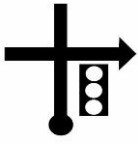
Stage 3 Saturday 7th July Km 257,125 – 298,345 Average speed 30 Km/h	Usseaux	Km 41,220
	Pinerolo CO4, PA7, PA8	1h 20' 46"

## TRACCIATO SETTORE 3



N°	Total KM	Tulip	Directions	Partial
1	0,000		After the passage check and the two timed stages, proceed Left downhill after the cell phone masts	1,600
2	1,600		STOP. Left, dir. Pinerolo	20,390
3	21,990		After Perosa Argentina, 3rd exit dir. Pinasca	7,260
4	29,250		After Villar Perosa, 3rd exit, dir. Torino, Pinerolo	1,690
5	30,940		2nd exit, dir. Pinerolo, Porte	4,225
6	35,240		Pinerolo, Loc. Abbadia Alpina, 1st exit, dir. Centro, into via Nazionale	1,400
7	36,640		4 <sup>th</sup> roundabout, 1st exit, on via Nazionale	0,700

N°	Total KM	Tulip	Directions	Partial
8	37,340		After 2nd traffic lights, Left, dir. San Pietro Val Lemina	0,095
9	37,435		Left at Stop, dir. San Pietro Val Lemina	1,400
10	38,835		Right after roadside shrine into via San Pietro al Ponte	0,900
11	39,735		Right at STOP, follow strada Costagrande	0,170
12	39,905		Keep Left downhill on strada Costagrande (changes to via della Cittadella)	0,450
13	40,355		Give way and keep Left on via Cittadella (changes to viale Savorgnan)	0,400
14	40,755		Left in piazza Marconi (changes to via Rossi)	0,145

N°	Total KM	Tulip	Directions	Partial
15	40,900		Right into Corso Porporato	0,220
16	41,120		Right at the traffic lights into viale Vittorio Veneto	0,100
17	41,220	<p>Pinerolo, viale Vittorio Veneto in front of the Town Hall(Palazzo del Comune): CO4, PA7, PA8. After the check, hand in your time card. Do not leave the Check Point: after the final checks all the participants will be escorted on a parade around the City Centre. The 9th GRAN CIRCUITO ends here.</p> 